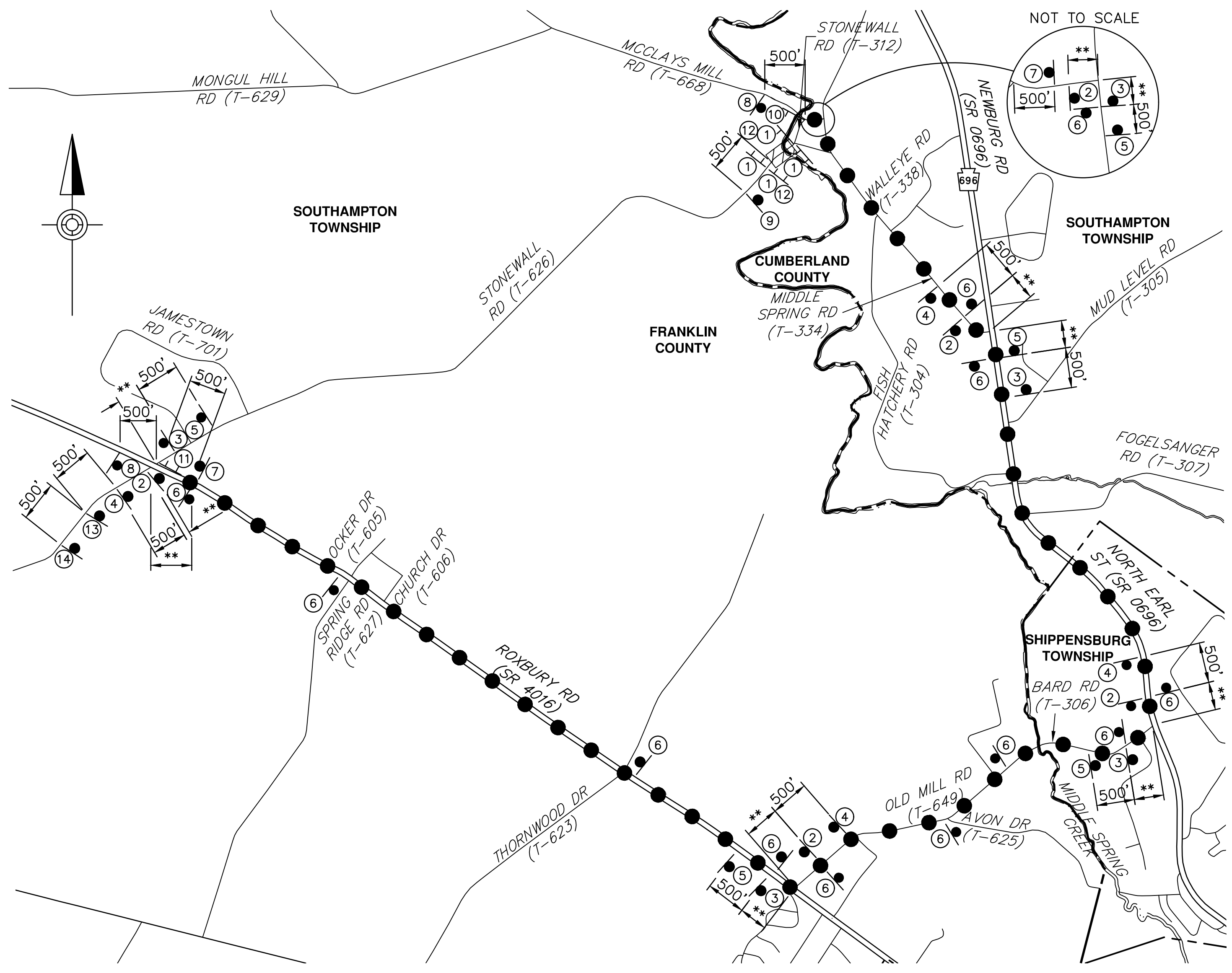


PLOTTED: Aug 20, 2021-12:14pm

OPERATOR: ttannah  
FILE NAME: P:\0044\004440\_0470\C3D PH 30 Bridge F-1\Plan Sets\DETOUR\0044400470 F-1 DETOUR.dwg Layout:Layout1

DISTRICT	COUNTY	ROUTE	SECTION	SHEET
8-0	CUMBERLAND/FRANKLIN	-	BRG	1 OF 1
SOUTHAMPTON TOWNSHIP				
REVISION NUMBER	REVISIONS	DATE	BY	



### LEGEND OF SIGNS AND DEVICES

NO.	LEGEND	SERIES	SIZE	MOUNTING	QUANTITY	REMARKS
1		R11-2-1	48"X30"	TYPE III BARRICADE	4	BARRICADES MUST EXTEND ACROSS FULL WIDTH OF STONEWALL ROAD
2		M4-9R	30"X24"	TYPE B	5	
3		M4-9L	30"X24"	TYPE B	5	
4		M4-9SR	30"X24"	TYPE B	4	
5		M4-9SL	30"X24"	TYPE B	5	
6		M4-9S	30"X24"	TYPE B	12	
7		M4-8A	24"X18"	TYPE B	2	
8		W20-2 W30-1-6	36"X36" 20"X6"	TYPE B	2	
9		W20-3 W30-1-1	36"X36" 20"X6"	TYPE B	1	
10		R11-4 M4-10L	60"X30" 48"X18"	TYPE III BARRICADE	1	PLACE ON RIGHT SIDE OF STONEWALL ROAD
11		R11-4 M4-10R	60"X30" 48"X18"	TYPE III BARRICADE	1	PLACE ON RIGHT SIDE OF STONEWALL ROAD
12*		W23-101	96"X48"	TYPE III BARRICADE	2	PLACE THIS SIGN ON THE RIGHT SIDE OF STONEWALL ROAD IN EITHER DIRECTION
13		W20-2 W30-1-2	36"X36" 20"X6"	TYPE B	1	
14		W20-2 W30-1-3	36"X36" 20"X6"	TYPE B	1	

\* TO BE INSTALLED TWO (2) WEEKS PRIOR TO IMPLEMENTING THE DETOUR AND REMOVED ONCE DETOUR IS IN PLACE.  
\*\* PLACE SIGN AS CLOSE TO INTERSECTION AS PRACTICAL, BUT NO MORE THAN 800' AWAY.

### GENERAL NOTES

DETOUR IS IN ACCORDANCE WITH PATA 215 OF PUBLICATION 213.

FURNISH, ERECT, PLACE AND MAINTAIN TRAFFIC CONTROL SIGNS AND DEVICES. MAINTAIN TRAFFIC DURING HOURS OF CONSTRUCTION AND AT ALL OTHER TIMES IN ACCORDANCE WITH THE METHODS INDICATED ON THESE DRAWINGS AND THE FOLLOWING:

- THE SPECIAL PROVISIONS OF THE CONTRACT.
- THE MANUAL ON UNIFORM TRAFFIC CONTROL DEVICES (MUTCD).
- PUBLICATION 212, OFFICIAL TRAFFIC CONTROL DEVICES, SUBCHAPTER E.
- PUBLICATION 213, TEMPORARY TRAFFIC CONTROL GUIDELINES.
- PENNDOT PUBLICATION 35, APPROVED CONSTRUCTION MATERIALS (BULLETIN 15).
- PUBLICATION 408, SPECIFICATIONS.
- PUBLICATION 111, TRAFFIC CONTROL PAVEMENT MARKINGS AND SIGNING STANDARDS, TC-8600 AND TC-8700 SERIES.
- PUBLICATION 236 HANDBOOK OF APPROVED SIGNS.

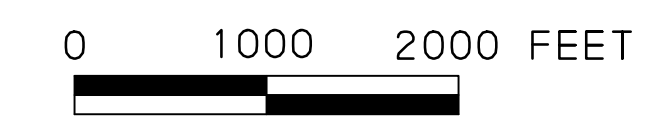
CONTRACTOR SHALL COOPERATE AND COORDINATE WITH ANY ADJACENT CONTRACTOR IN THE MAINTENANCE AND PROTECTION OF TRAFFIC DURING CONSTRUCTION. COORDINATE THE PLACEMENT, COVERING, AND/OR REMOVAL OF SIGNS AND TRAFFIC CONTROL DEVICES THROUGHOUT THE DURATION OF THIS CONTRACT.

DETOUR WILL LAST APPROXIMATELY 120 CALENDAR DAYS.


### LEGEND

- WORK ZONE
- DETOUR ROUTE
- COUNTY BOUNDARY
- MUNICIPAL BOUNDARY
- STATE ROAD
- LOCAL ROAD
- STREAM
- TRAFFIC CONTROL SIGN
- SIGN IDENTIFICATION NO.
- TYPE III BARRICADE

### SCALE



PREPARED BY  
HERBERT, ROWLAND & GRUBIC, INC.  
369 EAST PARK DRIVE  
HARRISBURG, PA 17111



*Brian L. Garman Jr.*  
PROFESSIONAL ENGINEER

DETOUR LENGTH = 4.55 MILES

DATE: 8/20/2021